








































Counts performed for NVDA by
 Transportation Systems Planning
 1 Bassy Street
 Lebanon, New Hampshire 03766

Site Code: 00000000044
 Station ID:
 RIVER ROAD TROY
 ~800 FEET SOUTH OF VT ROUTE 105
 Latitude: -999' 0.000 South

Start Time	Mon 09-Jul-12	Tue 10-Jul-12	Wed 11-Jul-12	Thu 12-Jul-12	Fri 13-Jul-12	Average Day	Sat 14-Jul-12	Sun 15-Jul-12	Week Average
12:00 AM	*	*	0	0	3	1	4	0	1 
01:00	*	*	0	0	0	0	0	0	0
02:00	*	*	0	0	0	0	0	3	1 
03:00	*	*	0	0	0	0	0	0	0
04:00	*	*	0	0	0	0	0	0	0
05:00	*	*	3	1	1	2	0	4	2 
06:00	*	*	1	1	0	1	0	2	1 
07:00	*	*	8	9	9	9	4	4	7 
08:00	*	*	8	8	7	8	13	5	8 
09:00	*	*	10	11	9	10	10	11	10 
10:00	*	*	14	4	9	9	9	8	9 
11:00	*	*	14	16	8	13	27	11	15 
12:00 PM	*	*	15	11	7	11	9	18	12 
01:00	*	12	10	5	12	10	16	8	10 
02:00	*	4	9	12	20	11	14	16	12 
03:00	*	14	4	11	18	12	25	7	13 
04:00	*	10	10	14	20	14	4	8	11 
05:00	*	12	16	6	11	11	11	7	10 
06:00	*	4	9	8	7	7	9	9	8 
07:00	*	10	13	4	14	10	2	7	8 
08:00	*	14	3	2	13	8	13	7	9 
09:00	*	10	2	3	10	6	7	2	6 
10:00	*	4	3	3	1	3	5	1	3 
11:00	*	2	1	3	1	2	1	0	1 
Day Total	0	96	153	132	180	158	183	138	157
% Avg. WkDay	0.0%	60.8%	96.8%	83.5%	113.9%				
% Avg. Week	0.0%	61.1%	97.5%	84.1%	114.6%	100.6%	116.6%	87.9%	
AM Peak Volume			10:00 14	11:00 16	07:00 9	11:00 13	11:00 27	09:00 11	11:00 15
PM Peak Volume		15:00 14	17:00 16	16:00 14	14:00 20	16:00 14	15:00 25	12:00 18	15:00 13

Counts performed for NVDA by
 Transportation Systems Planning
 1 Bassy Street
 Lebanon, New Hampshire 03766

Site Code: 00000000044
 Station ID:
 RIVER ROAD TROY
 ~800 FEET SOUTH OF VT ROUTE 105
 Latitude: -999' 0.000 South

Start Time	Mon 16-Jul-12	Tue 17-Jul-12	Wed 18-Jul-12	Thu 19-Jul-12	Fri 20-Jul-12	Average Day	Sat 21-Jul-12	Sun 22-Jul-12	Week Average
12:00 AM	2	0	2	*	*	1	*	*	1 
01:00	0	0	0	*	*	0	*	*	0
02:00	0	0	0	*	*	0	*	*	0
03:00	0	0	0	*	*	0	*	*	0
04:00	1	0	0	*	*	0	*	*	0
05:00	0	0	0	*	*	0	*	*	0
06:00	3	3	4	*	*	3	*	*	3 
07:00	3	8	10	*	*	7	*	*	7 
08:00	2	5	3	*	*	3	*	*	3 
09:00	17	11	12	*	*	13	*	*	13 
10:00	16	14	9	*	*	13	*	*	13 
11:00	6	10	*	*	*	8	*	*	8 
12:00 PM	15	10	*	*	*	12	*	*	12 
01:00	13	4	*	*	*	8	*	*	8 
02:00	10	11	*	*	*	10	*	*	10 
03:00	20	10	*	*	*	15	*	*	15 
04:00	21	10	*	*	*	16	*	*	16 
05:00	14	7	*	*	*	10	*	*	10 
06:00	11	12	*	*	*	12	*	*	12 
07:00	12	6	*	*	*	9	*	*	9 
08:00	3	8	*	*	*	6	*	*	6 
09:00	4	6	*	*	*	5	*	*	5 
10:00	2	0	*	*	*	1	*	*	1 
11:00	0	1	*	*	*	0	*	*	0
Day Total	175	136	40	0	0	152	0	0	152
% Avg. WkDay	115.1%	89.5%	26.3%	0.0%	0.0%				
% Avg. Week	115.1%	89.5%	26.3%	0.0%	0.0%	100.0%	0.0%	0.0%	
AM Peak	09:00	10:00	09:00			09:00			09:00
Volume	17	14	12			13			13
PM Peak	16:00	18:00				16:00			16:00
Volume	21	12				16			16
Grand Total	175	232	193	132	180	310	183	138	309
ADT		ADT 156		AADT 156					